


Figure 1. Flow and temperature at San Lorenzo River upstream of Love Creek, dry season 2022, Santa Cruz County, CA. Precipitation data from SLVWD downtown Boulder Creek gage.




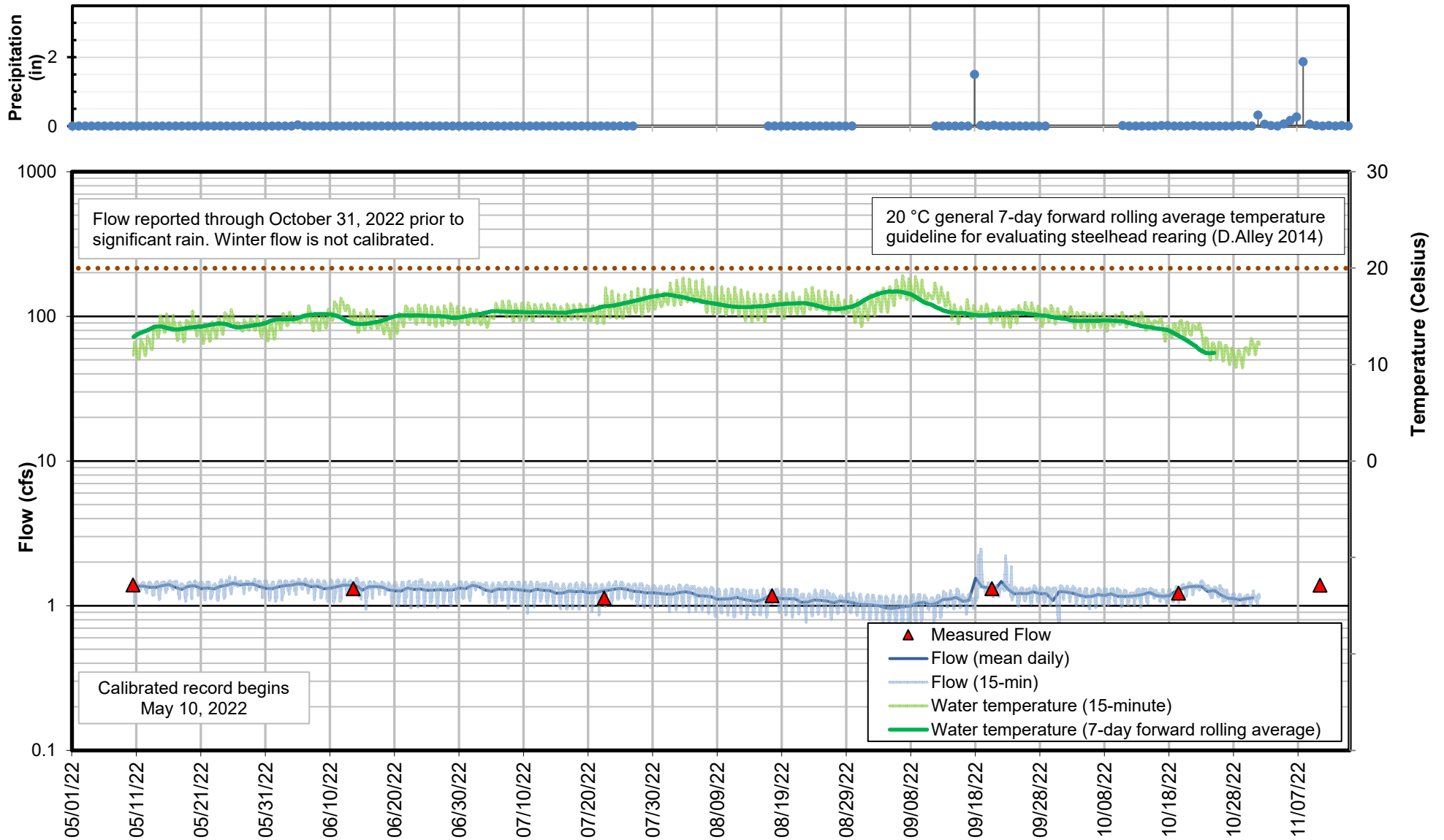


Figure 2. Flow and temperature Newell Creek upstream of San Lorenzo River, dry season 2022, Santa Cruz County, CA Precipitation data from SLVWD downtown Boulder Creek gage.


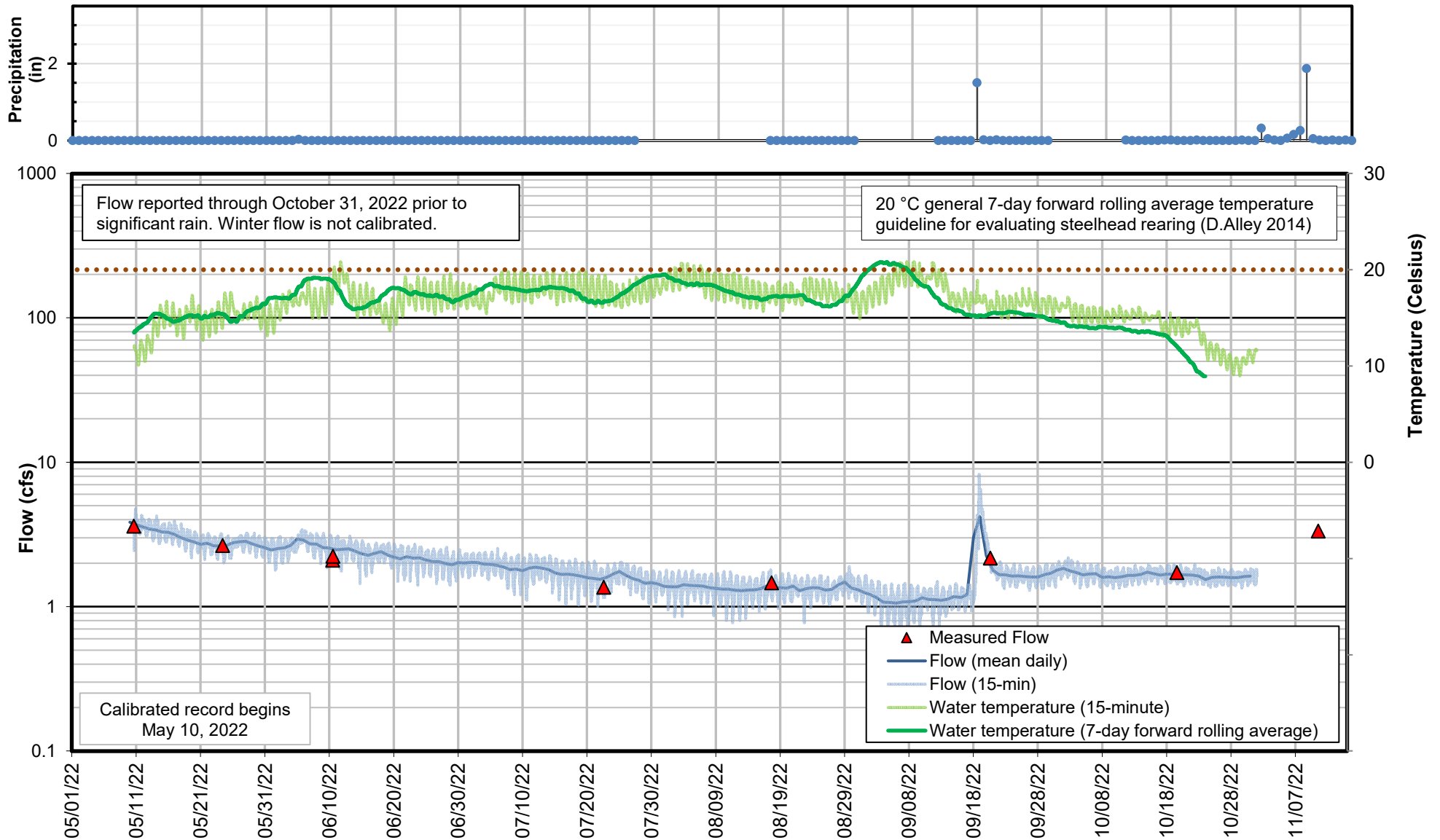


Figure 3. Flow and temperature at lower Zayante Creek at Woodwardia, dry season 2022, Santa Cruz County, CA. Precipitation data from SLVWD downtown Boulder Creek gage.

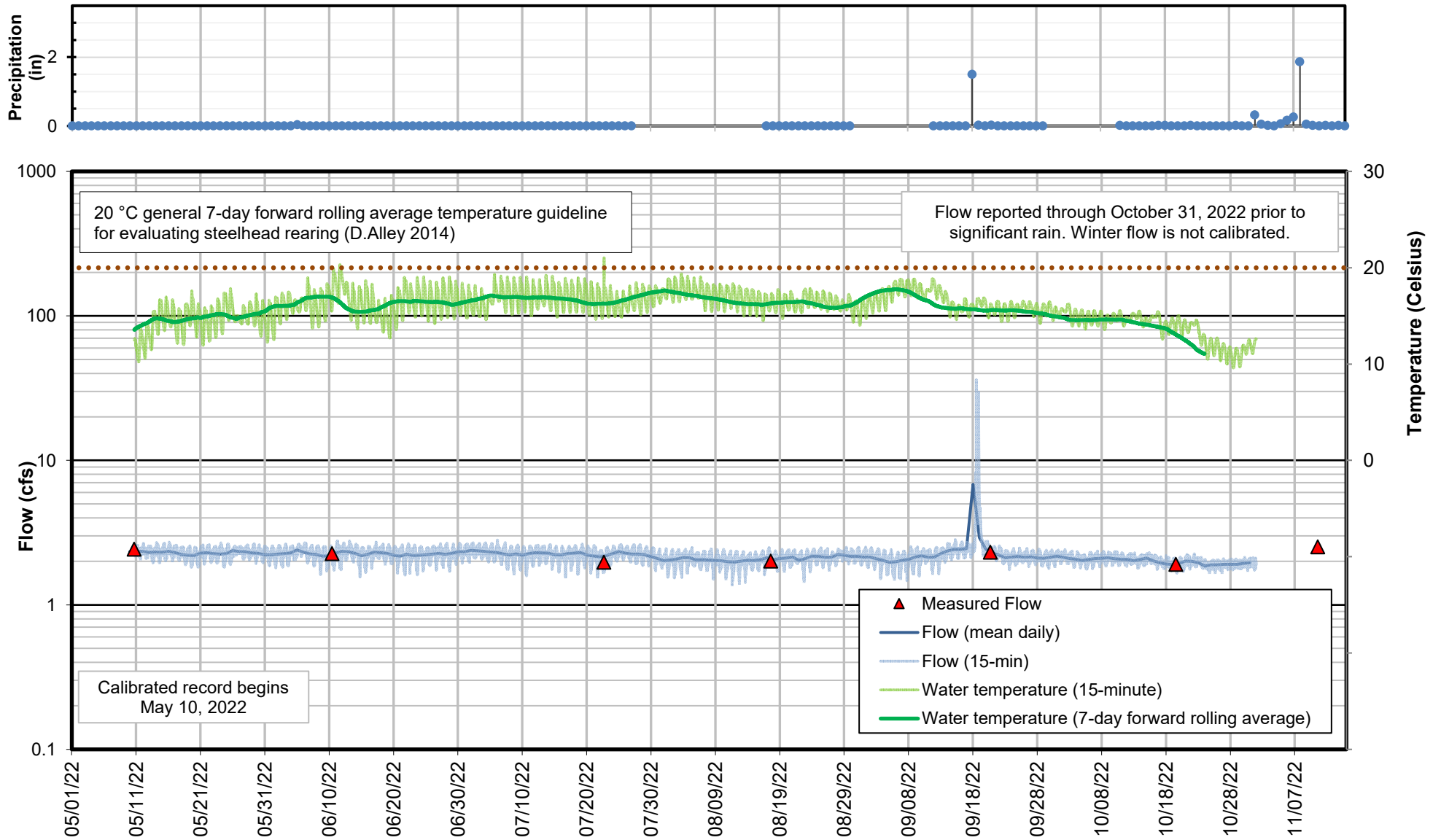


Figure 4. Flow and temperature at lower Bean Creek above mouth at Mt. Hermon Camp, dry season 2022, Santa Cruz County, CA. Precipitation data from SLVWD downtown Boulder Creek gage.

